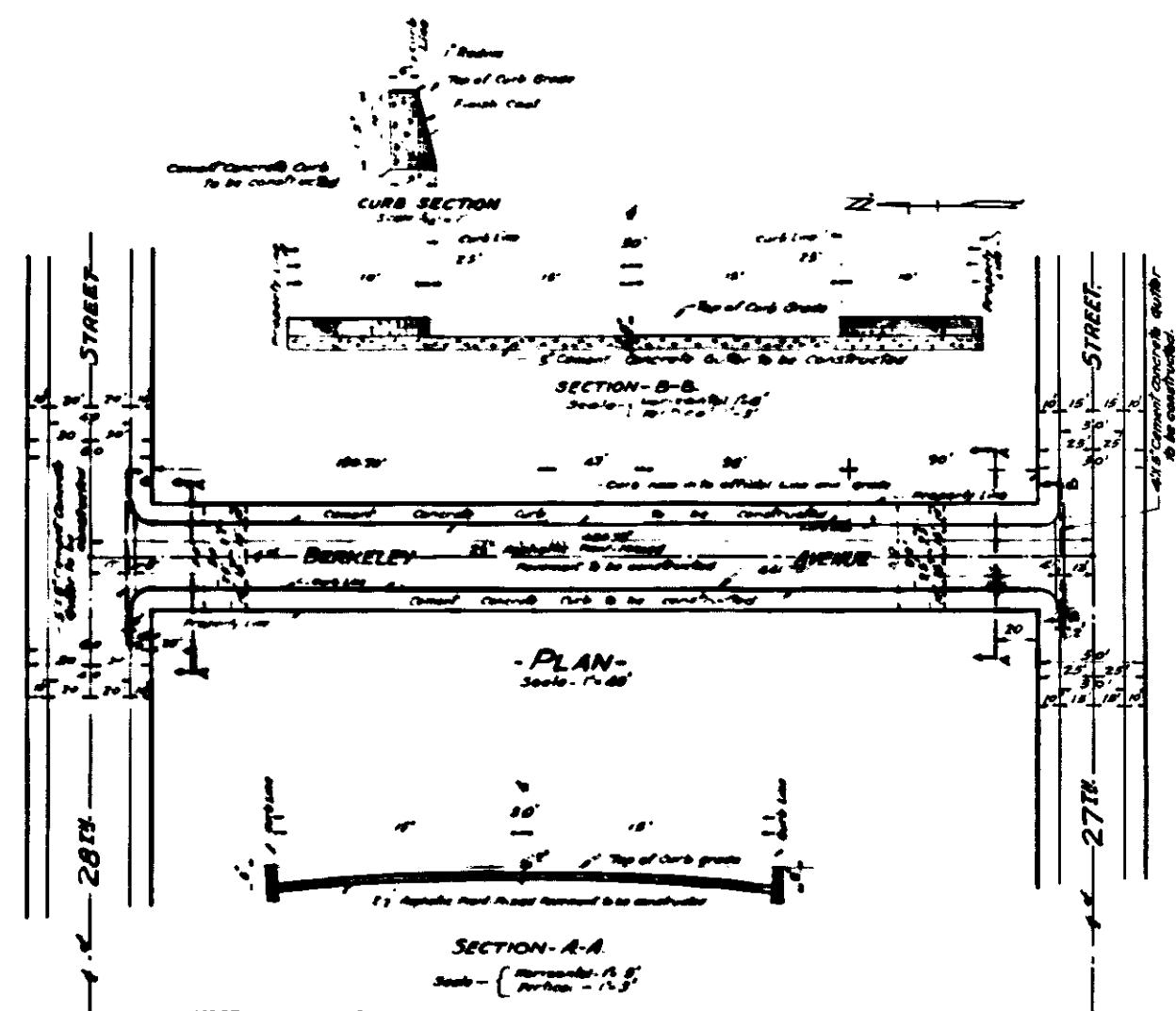


PLAN No 2011
 FOR
 THE IMPROVEMENT OF
BERKELEY AVENUE
 BETWEEN
 27TH STREET
 AND
 28TH STREET
 IN THE
 CITY OF SAN BERNARDINO
 CALIFORNIA

APRIL 1952 E.D. FOASYNE
 City Engineer.

PLAN ADOPTED May 19, 1952



LEGEND
 " or in. means inch or inches
 ' or ft. means foot or feet
 # means number
 E. means center line
 El. means elevation
 cement concrete curb to be constructed shown on plan thus in section thus
 2 1/2" Asphaltic Plant-Mixed Pavement to be constructed shown on plan thus in section thus
 5" Cement Concrete gutter to be constructed shown on plan thus in section thus

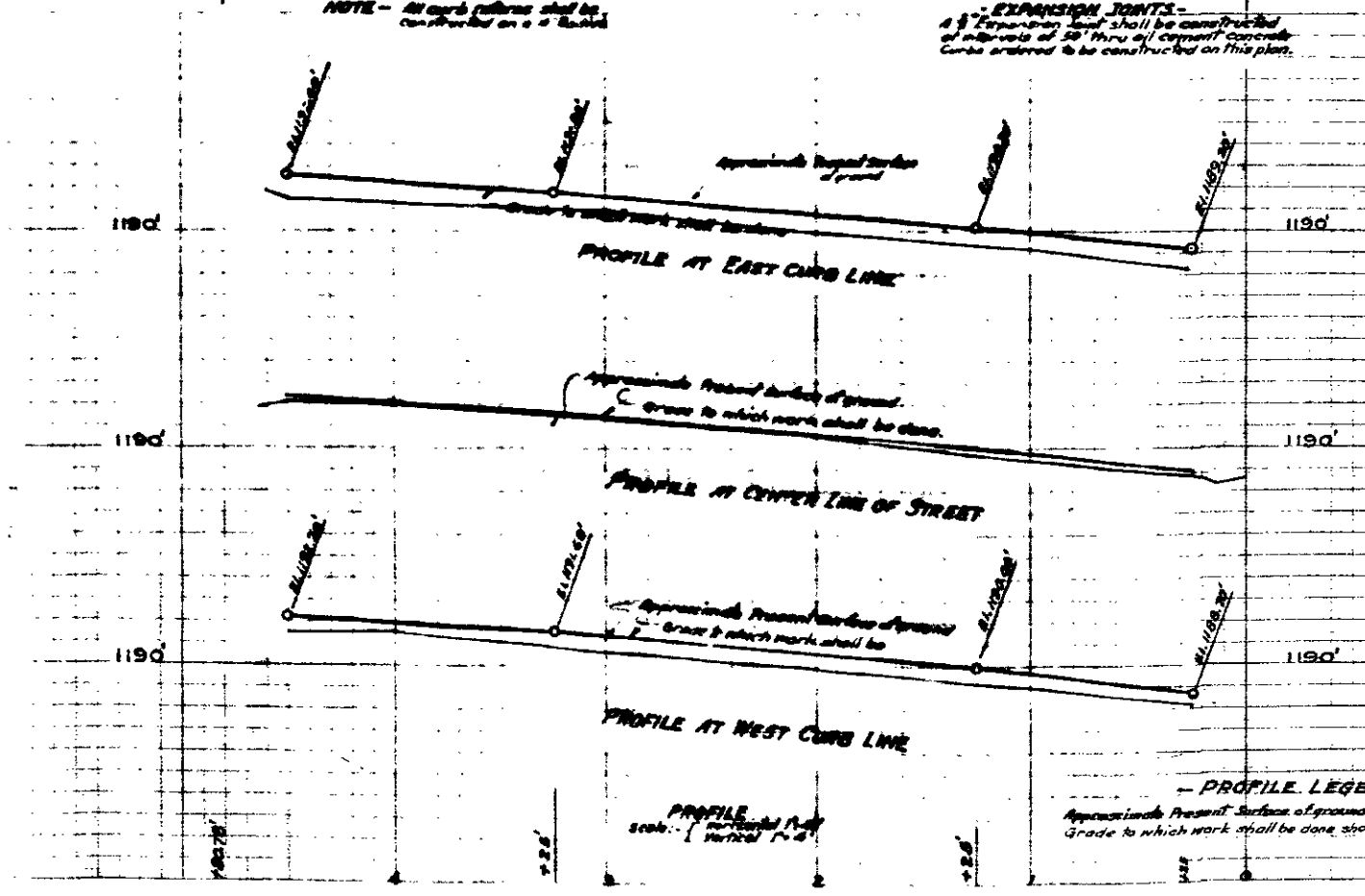
NOTE - All curb returns shall be constructed on a 4" Radius

EXPANSION JOINTS - Expansion joint shall be constructed at intervals of 50' thru all cement concrete curb ordered to be constructed on this plan.

TITLE TO STREET
 Title to BERKELEY AVENUE (formerly CONKLING STREET) is by dedication according to Map of EL BELLO TRACT recorded in Book 24 of Maps, page 38 records of the County Recorder, San Bernardino County, California.

GRADE RESOLUTION
 Grade of BERKELEY AVENUE was established by Resolution 178 1316 of the City of San Bernardino, California adopted May 19, 1947

DATUM
 All elevations shown in this set are in feet and are above a plane which is 1045.28 feet below the City Bench Mark established by ordinance No 383 of the City of San Bernardino, California



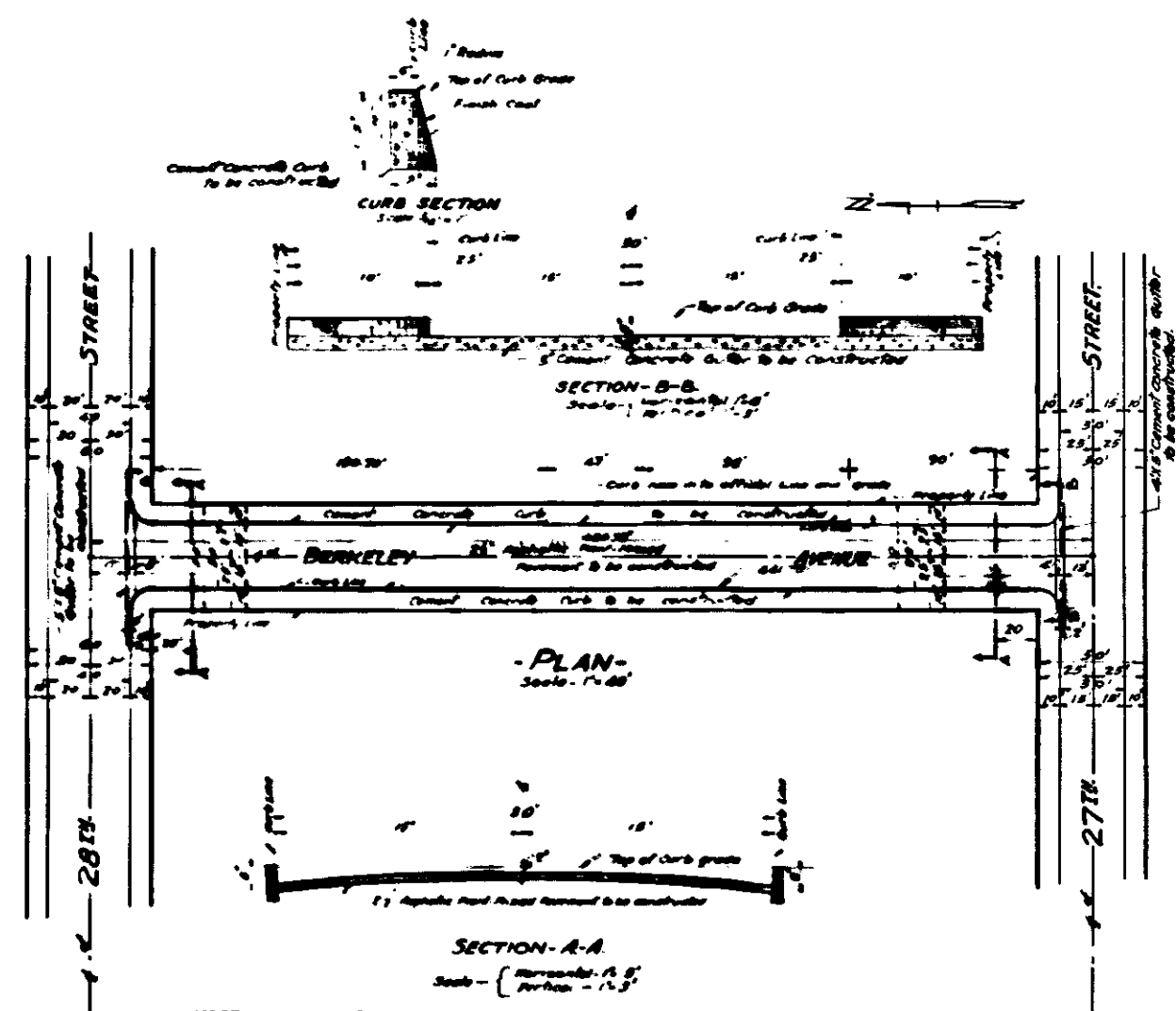
20 - BROWN SON - BLOOMINGTON - SIX 25 - 5000

PLAN No 2011
 FOR
 THE IMPROVEMENT OF
BERKELEY AVENUE
 BETWEEN
 27TH STREET
 AND
 28TH STREET
 IN THE
 CITY OF SAN BERNARDINO
 CALIFORNIA

APRIL 1952
 E.D. FOASYNE
 City Engineer.

PLAN ADOPTED May 19, 1952

[Handwritten signature]



LEGEND
 " or in. means inch or inches
 ' or ft. means foot or feet
 # means number
 E. means center line
 El. means elevation
 cement concrete curb to be constructed shown on plan thus in section thus
 2 1/2" Asphaltic Plant-Mixed Pavement to be constructed shown on Plan thus in section thus
 5" Cement Concrete Curb to be constructed shown on Plan thus in section thus

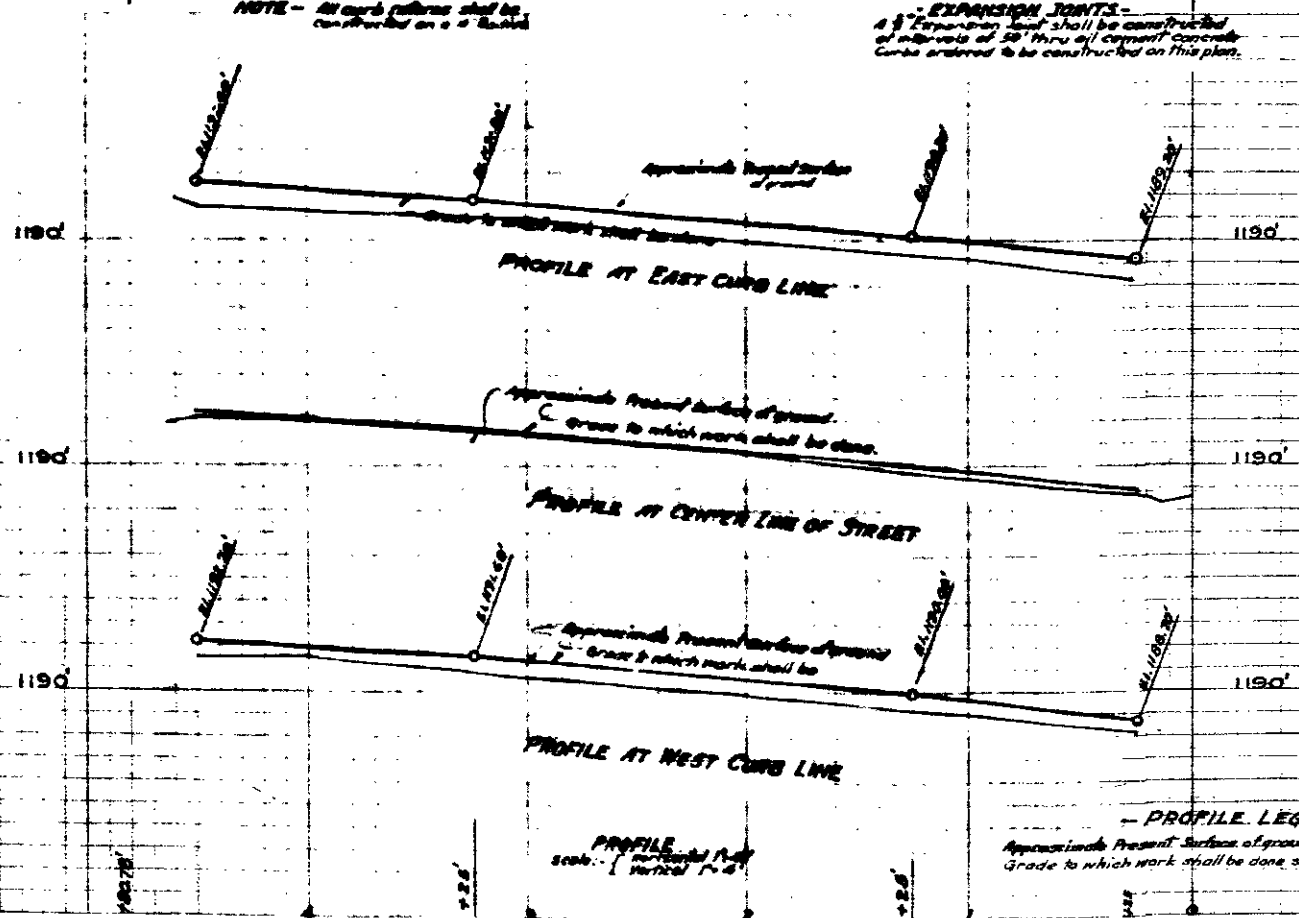
NOTE - All curb returns shall be constructed on a 4" Radius

EXPANSION JOINTS - Expansion Joint shall be constructed at intervals of 50' thru all cement concrete Curb ordered to be constructed on this plan.

TITLE TO STREET
 Title to BERKELEY AVENUE (formerly CONKLING STREET) is by dedication according to Map of EL BELLO TRACT recorded in Book 24 of Maps, page 38 records of the County Recorder San Bernardino County, California.

GRADE RESOLUTION
 Grade of BERKELEY AVENUE was established by Resolution 178 1316 of the City of San Bernardino, California adopted May 19, 1947

DATUM
 All elevations shown in this set are in feet and are above a plane which is 1045.28 feet below the City Bench Mark established by ordinance No 383 of the City of San Bernardino, California



PROFILE LEGEND
 Approximate Present Surface of Ground shown by Black Lines thus
 Grade to which work shall be done shown by Red Lines thus

20 - BORN SON - BURNETT - SIX 28 - 20